LONG ISLAND NEW YORK CITY & METRO AREA COUNTIES



TEXACO

1970

More and more people trust their car to the man who wears the Texaco star.

NEW YORK CITY and Counties of:

Nassau, N.Y. *Dutchess, N.Y. Essex, N.J. *Morris, N.J.
Putnam, N.Y. *Orange, N.Y. Hudson, N.J. *Passaic, N.J.
Rockland, N.Y. *Suffolk, N.Y. *Union, N.J. *Fairfield, Conn.
Westchester, N.Y. Bergen, N.J. *Middlesex, N.J. *entire cty. not shown

Highway Classifications:
Toll: FREE, TOLL — Multilane Controlled Access
Other Multilane Divided (Not Controlled Access)
Four Lanes or Wider on U. S. and State Highways or Parkways
Principal Through-Routes
Other Principal Roads
Other Roads

Highway Markers:
Interstate
(Markers not erected)
United States — ALT = Alternate, BYP = Bypass, BR = Business Route, TK = Truck
State
Secondary State
County
Railroad
County Seats

Population of Cities and Towns:
Incorporated city or borough areas with population over 25,000 are shown in color.

Other Map Symbols:
Interchange Numbers
Points of Interest
Hospital-Medical Centers
Winter Sports Area
Colleges
Golf and Country Clubs
Yacht and Boating Clubs
Accumulated mileage shown between pointers
Mileage shown between towns and junctions
Service Areas

One inch represents approximately 1.9 miles

Copyright © 1970 by Rand McNally & Co. Lithographed in U.S.A. All rights reserved.
TEXACO SERVICE STATIONS ON MAJOR TOLL ROADS OR ADJACENT TO NON-TOLL FEDERAL INTERSTATE HIGHWAYS AND/OR MAJOR LIMITED ACCESS HIGHWAYS.

INDEX
CITIES & TOWNS

CONNECTICUT
NEW JERSEY
NEW YORK

GARDEN STATE PARKWAY

INTERCHANGES
(12) Complete Interchange
(N) Northbound Entrance Southbound Exit
(S) Southbound Entrance Northbound Exit

Numbers posted at exits denote mileage from southern terminus.

MAP CONTINUED ON REVERSE SIDE

More and more people trust their car to the man who wears the Texaco star.

1970

TEXACO



LONG ISLAND NEW YORK CITY & METRO AREA COUNTIES

Travel light...travel easy... with a Texaco Travel Card.

In all 50 states and Canada this one card assures you of highest-quality products, courteous service, and convenient credit at the many thousands of Texaco Retailers, Marinas, and Airport Dealers.

And with a Texaco Travel Card you can charge lodgings at many of the finest motels and motor inns along your way. You'll find it's honored to rent a car, too.

If you don't have a Texaco Travel Card, ask any Texaco Retailer for a postage-paid application.

Turn in at Texaco for:

SKY CHIEF GASOLINE. Keeps harmful deposits from building up on engine valves...deposits that can rob your car of power. Gives you all the power you paid for.

FIRE CHIEF GASOLINE. Delivers fast starts, smooth getaways, and lively power at "regular" price.



GREATER NEW YORK FERRIES, BRIDGES, TUNNELS AND TOLL ROADS

Data shown is constantly subject to change.
Schedules: A: Approx. every 10 min. B: Approx. every 15 min. C: Approx. every 30 min. D: Approx. every 40 min. E: Approx. every 60 min. †Car and occupants

Staten Island Ferry

South and Whitehall Sts., Manhattan-St. George, S.I.—toll 90c†. Pedestrians 5c. Weekdays: 1:30 AM to 5:30 AM: Schedule E; 5:30 AM to 6:00 AM: C; 6:00 AM to 8:00 AM: B; 8:00 AM to 8:30 AM: A; 8:30 AM to 10:00 AM: B; 10:00 AM to 4:00 PM: Approx. every 20 min.; 4:00 PM to 5:00 PM: Schedule B; 5:00 PM to 6:30 PM: A; 6:30 PM to 7:00 PM: B; 7:00 PM to 8:00 PM: Approx. every 20 min.; 8:00 PM to 1:30 AM: Schedule C. Saturdays: 1:30 AM to 6:30 AM: Schedule E; 6:30 AM to 11:30 AM: C; 11:30 AM to 5:30 PM: Approx. every 20 min.; 5:30 PM to 1:30 AM: Schedule C. Sundays and Holidays: 1:30 AM to 8:30 AM: Schedule E; 8:30 AM to 11:30 AM: C; 11:30 AM to 5:30 PM: Approx. every 20 min.; 5:30 PM to 1:30 AM: Schedule C.

Shelter Island Ferries

Greenport, L.I.-Shelter Island Heights, L.I.—toll car and driver one way $1.50: additional passengers 20c. Round trip same day $1.75. 5:50 AM to 11:30 PM: Schedule B; mornings, evenings, Sun. & Hol.: B-C Extra service until 12:30 AM operated on weekends June 14 to Sept. 14: Approx. every 20 min.

Shelter Island, L.I.-North Haven, L.I.—toll car and driver one way $1.25; additional passengers 15c. Round trip same day $1.65. 6 AM to 8 PM: Schedule A, 8 PM to Mdt.: A-B. (Jul. & Aug. until 2 AM: B).

Long Island Sound

Fishers Island, N.Y.-New London, Conn.—Oct. through April car and driver $3.75. Additional passengers $1.00. May through Sept. car and driver $6.45. Additional passengers $1.45. Contact terminals for schedule. Oct. through May, 2 trips daily; June through Sept., 3 trips daily.

Orient Point, L.I.-New London, Conn.—toll car and driver $8.50; additional passengers $2.00. Round trip same day $3.00. Daily service April 25 to Dec. 1. Contact terminals for schedule Apr. 25 to May 23, May 23 to June 26. 7 trips daily. Oct. 28 to Dec. 1, 3 trips daily. June 27 to Sept. 9, 11 trips daily. Schedule EB. Sept. 10 to Oct. 27, 7 trips daily. No winter service.

Port Jefferson, L.I.-Bridgeport, Conn.—toll car and driver $8.50; additional passengers $2.00. Round trip same day $3.00. Sun. & Hol. $3.50. Daily service May 23 to Sept. 15. Contact terminals for schedule. May 23 to June 28, 4 trips daily. June 28 to Sept. 1. 4 trips daily except Sun. & Labor Day, 5 trips Sun. & on Sept. 1. Sept. 2 to Sept. 15. 4 trips daily.

Bridges, Tunnels, Parkways and Turnpikes

(000) Figure in parenthesis denotes: height (in feet) of bridges above water

Atlantic Beach Bridge (30)—Lawrence, L.I. to Atlantic Beach, L.I.—toll 25c†
Bayonne Bridge (140)—Bayonne, N.J. to Port Richmond, S.I.—toll 50c†
Bear Mountain Bridge (155)—Bear Mountain, N.Y. to N.Y. 9D—toll 25c†
Bronx-Whitestone Bridge (134)—Linking Pkwys. in Queens with the Bronx—toll 25c†
Brooklyn-Battery Tunnel—Lower Manhattan to Brooklyn—toll 35c†
Connecticut Turnpike, Greenwich, Norwalk and Stratford, Conn.—toll 25c†
Cross Bay Parkway Bridge (21)—Broad Channel to Rockaway Beach, Queens—toll 10c†
Garden State Parkway—toll 10c†, 15c† or 25c† at each toll area.
George Washington Bridge (204)—Fort Lee, N.J. to 178th St., Upper Manhattan—toll 50c†
Goethals Bridge (137)—Elizabeth (Bayway), N.J. to Staten Island Expwy., Richmond—toll 50c†
Henry Hudson Bridge (141)—Inwood Hill Pk., Manhattan to Spuyten Duyvil, Bronx—toll 10c†
Holland Tunnel-Jersey City, N.J. to Canal St., Lower Manhattan—toll 50c†
Hutchinson River Parkway, Pelham Manor, N.Y.—toll 25c†
Lincoln Tunnel-Weehawken, N.J. to 38th St., Manhattan—toll 50c†
Loop Parkway, L.I.-Point Lookout to Meadowbrook State Parkway—toll 20c† (Freeport route only). Does not include entrance to Jones Beach State Park.
Marine Parkway Bridge (55)—Flatbush Av., Brooklyn to Jacob Riis Park, Rockaway, Queens—toll 10c†
Merritt Parkway, Greenwich and Milford, Conn.—toll 20c†
Mid-Hudson Bridge (137)—Poughkeepsie, N.Y. to Highland, N.Y.—toll 25c†
Newburgh—Beacon Bridge (165)—U.S. 9W to N.Y. 9D—toll 25c†
New England Thruway, New Rochelle, N.Y.—toll 25c†
New Jersey Turnpike-George Washington Bridge Interchange to Delaware Memorial Bridge—toll 1.6c† per mile. Greater New York City Area, approx. 3.6c† per mile.
New York State (Thos. E. Dewey) Thruway, Yonkers, N.Y.—toll 25c† (N. of Spring Valley, N.Y.—toll 2.4c† per mile).
Ocean Parkway (Jones Beach State Park)—toll gates on Meadowbrook, Loop & Wantagh Parkways—toll 50c† round trip including parking at Long Island State Parks, 75c† May 17 to Sept. 14.
Outerbridge Crossing (143)—Perth Amboy, N.J. to Drumgoole Blvd., S.I.—toll 50c†
Perkins Memorial Drive—Seven Lakes Pkwy., N.Y. to summit of Bear Mtn.—toll 25c† May 24 to Sept. 7.
Queens-Midtown Tunnel—2nd Ave. and 36th St., Manhattan to Long Island Expwy., Queens—toll 25c†
Robert Moses Causeway, L.I.—Montauk Highway to Ocean Parkway—toll 50c† round trip including parking at Long Island State Parks; 75c† May 17 to Sept. 14. Extra 25c† parking fee on Fire Island.
Saw Mill River Parkway, Yonkers, N.Y.—toll 25c†
Smith Point Bridge (18)—William Floyd Pkwy. to Great South Beach, L.I.—toll 75c† round trip.
Southern State Parkway, L.I.—North Valley Stream, N.Y.—toll 10c†
Tappan Zee Bridge (New York State Thruway) (140)—Tarrytown, N.Y. to South Nyack, N.Y.—toll 50c†
Throgs Neck Bridge (142)—Linking Expwys. in the Bronx with Queens—toll 25c†
Triborough Bridge (Hell Gate-138) (Little Hell Gate-60) (Harlem R-54)—Linking the Bronx (Bruckner & Deegan Expwys.), Manhattan (125th St.) and Queens (Astoria) via Randalls and Wards Island—toll 25c†
Verrazano-Narrows Bridge (228)—Brooklyn-Queens Expwy. & Shore Pkwy., Brooklyn, N.Y. to Staten Island Expwy., Richmond—toll 50c†

Free Bridges—Queensboro (131), Williamsburg (133), Manhattan (134), Brooklyn (127), Washington ...

INDEX Contd.

POINTS OF INTEREST

YACHT CLUBS

PARKS

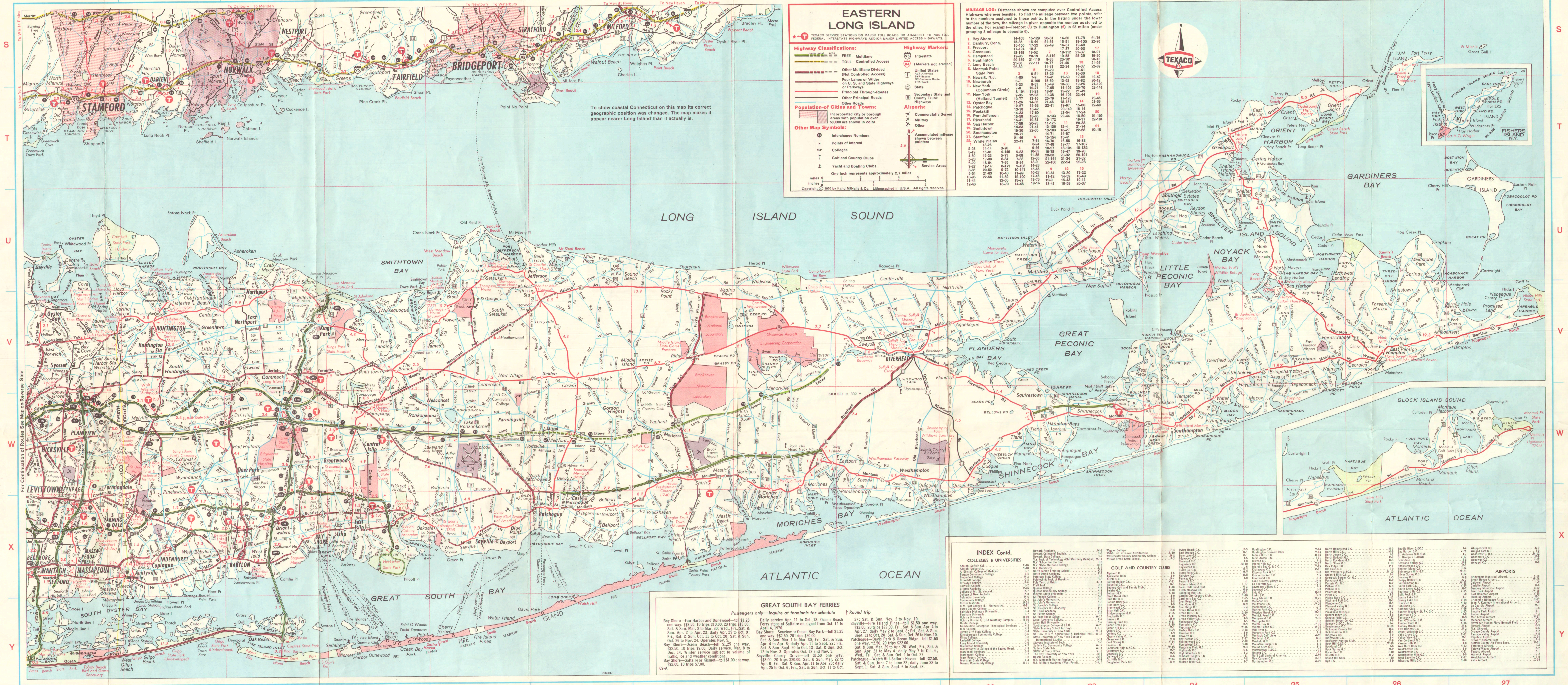

GREAT SOUTH BAY FERRIES

Passengers only—Inquire at terminals for schedule † Round trip

Bay Shore—Fair Harbor and Dunewood—toll $1.25 one way. †$2.50. 10 trips $10.00, 20 trips $18.00. Sat. & Sun. Mar. 8 to Mar. 30; Wed., Fri., Sat. & Sun. Apr. 2 to Apr. 23; daily Apr. 25 to Oct. 9; Fri., Sat. & Sun. Oct. 11 to Oct. 20; Sat. & Sun. Oct. 26 to Nov. 24. Operates Nov. 5.

Bay Shore—Ocean Beach—toll $1.25 one way. †$2.50. 10 trips $9.00. Daily service. Mar. 8 to Dec. 14. Winter service subject to volume of traffic, ice and weather conditions.

Bay Shore—Saltaire or Kismet—toll $1.00 one way. †$2.00. 10 trips $7.00.

Daily service Apr. 11 to Oct. 13. Ocean Beach Ferry stops at Saltaire on signal from Oct. 14 to April 4, 1970.

Bay Shore—Seaview or Ocean Bay Park—toll $1.35 one way. †$2.50. 20 trips $20.00. Sat. & Sun. Mar. 1 to Mar. 30; Fri., Sat. & Sun. Apr. 4 to Apr. 6; daily Apr. 11 to Sept. 22: Fri., Sat. & Sun. Sept. 20 to Oct. 13; Sat. & Sun. Oct. 12 to Nov. 3. Operates Oct. 12 and Nov. 5.

Sayville—Cherry Grove—toll $1.50 one way. †$3.00. 20 trips $20.00. Sat. & Sun. Mar. 22 to Apr. 6; Fri., Sat. & Sun. Apr. 11 to Apr. 20; daily Apr. 25 to Oct. 6; Fri., Sat. & Sun. Oct. 11 to Oct. 27: Sat. & Sun. Nov. 2 to Nov. 10.

Sayville—Fire Island Pines—toll $1.50 one way. †$3.00. 20 trips $22.00. Fri., Sat. & Sun. Apr. 4 to Apr. 27; daily May 2 to Sept. 8; Fri., Sat. & Sun. Sept. 13 to Oct. 20; Sat. & Sun. Oct. 26 to Nov. 10.

Patchogue—Davis Park & Ocean Ridge—toll $1.50 one way. †2.50. 20 trips $22.00. Sat. & Sun. Mar. 29 to Apr. 20; Wed., Fri., Sat. & Sun. Apr. 23 to May 4; daily May 7 to Oct. 6; Wed., Fri., Sat. & Sun. Oct. 2 to Oct. 27.

Patchogue—Watch Hill-Sailor's Haven—toll †$2.50. Sat. & Sun. June 7 to June 22; daily June 28 to Sept. 1; Sat. & Sun. Sept. 6 to Sept. 28.

69-A

INDEX Contd.

COLLEGES & UNIVERSITIES

GOLF AND COUNTRY CLUBS

AIRPORTS

MANHATTAN INDEX

STREETS · HOTELS · CLUBS · BUILDINGS · PRINCIPAL STORES · RADIO & TELEVISION STUDIOS · THEATRES · HOUSING PROJECTS & HOSPITALS · OTHER POINTS OF INTEREST · CHURCHES · PARKS · TRANSPORTATION TERMINALS · PRINCIPAL S.S. LINES